

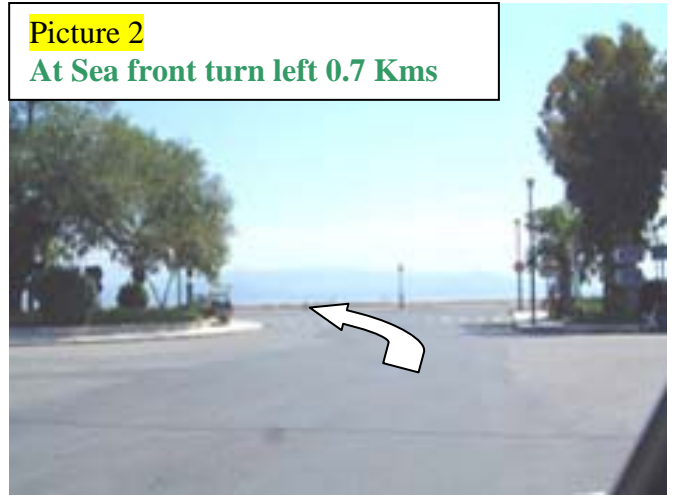
Km's From Airport	Km's From Port	Directions to follow from the Airport & Ferry Port to Ag. Stefanos
0		As you head out of the airport Keep to R.H.S and at the "T" junction take the right slip road. At this "T" junction set the kilometer counter to zero. (Picture No.1)
0.7		You reach the sea front. (Picture No. 2). Turn left along the sea front, make sure you are at the sea front and not the road before.
2.0		The Old Fort can be seen on the right and further on the park on the left.
2.4		The King's Palace is on the right, follow the road round the Palace and under an arch way.
3.2		This is the start of the Port area and the main car park is on the right, on the left you will see the New fort .
3.8		The Customs House is on the right at the first set of traffic lights.
	0	If arriving by boat or ferry, at the exit of the port area set kilometre counter to zero and turn right at port exit/traffic lights.
4.4	0	The second set of lights is at with the local ferry port on the right.
5.6	1.2	Continue straight and you will pass the Boatyards, and the Disco strip is on the left.
6.2	1.8	Keep to the R.H.S and you come to a "T" junction with lights, (Picture No. 3) take the right slip road with sign saying Paleokastritsa . You will now be on a dual carriage way.
9.0	4.6	You now leave the sea on the R.H.S.
12.0	7.6	Keep going straight the carriage way ends and there is a set of lights. The turning right is to Ipsos but you continue going straight
16.0	11.6	Turn right with sign direction Roda & Sidari . (Picture No. 4).
17.5	13.1	Jet Oil is on the L.H.S.
19.7	15.3	There are traffic lights and you enter the village of Skripero
24.3	19.9	You reach Trompeta and the "top of the hill".
25.3	20.9	Take a very sharp right hand turn, sign direction Roda & Karousades and Aharavi .
25.8	21.4	The Quarry is on the right hand side.
26.9	22.5	The road forks, take right fork, (Picture No. 5) sign direction Roda & Karousades .
29.3	24.9	Go over a small bridge and immediately after take a sharp left turn. (Picture No. 6).
30.5	26.1	You will pass an EKO service station on your right.
31.4	27.0	Turn left with the sign direction Sidari .
32.6	28.2	There are two narrow bridges.
32.7	28.3	
33.9	29.5	At the "T" junction, turn right.
38.1	33.7	You enter Sidari . BP is on the L.H.S & Markato Supermarket on the right.
40.9	36.5	Take left fork, sign direction Avliotes
43.4	39.0	There are two sharp bends and at 43.8 Km's you enter Avliotes .
44.4	40.0	Towards the end of Avliotes there is a fork, take left fork, sign direction Agios Stefanos . (Picture No. 7).
45.5	41.1	Go around an olive press keeping right.
46.8	42.4	Here you will see the first view of Agios Stefanos Bay from the hill.
48.0	43.6	At the "T" junction. (Picture No. 8). Turn right.
48.4	44.0	For Angela Apartments only turn left at the Nafsika Hotel, immediately after the Nafsika (The Apartments are the 2 nd building RHS. Park in upper driveway.) For Villa Quietude & The Cottage do not turn left but continue straight on
48.6	44.2	You will see a small church ahead. Bear right
48.8	44.4	Take the first left after the church. Turn up the black bricked driveway. The first parking place is for Quietude, The Cottage is at the very end of the drive.

---Prepared by, corfunet.com---This is not the shortest route but is the easiest to follow.

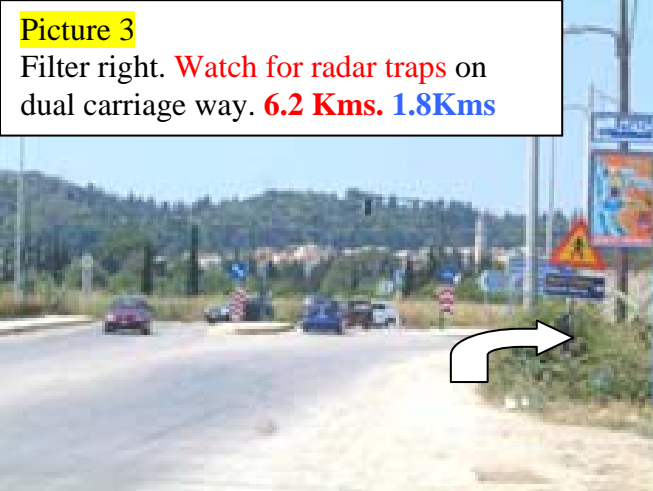
Picture 1
Set clock to zero
filter right. 0.0 Km



Picture 2
At Sea front turn left 0.7 Kms



Picture 3
Filter right. Watch for radar traps on
dual carriage way. 6.2 Kms. 1.8Kms




Picture 4
At bend turn right to Sidari. 16.0Kms. 11.6Km



Picture 5
Take right fork to Acharavi 26.9 Kms.
22.5Kms



Picture 6
Continue beyond photo & go over bridge and
turn sharp left. 29.3 Kms. 24.9 Kms



Picture 7
Fork to left. 44.4 Kms. 40 Kms.



Picture 8
Fork to right. 48.0 Kms. 43.6 Kms

